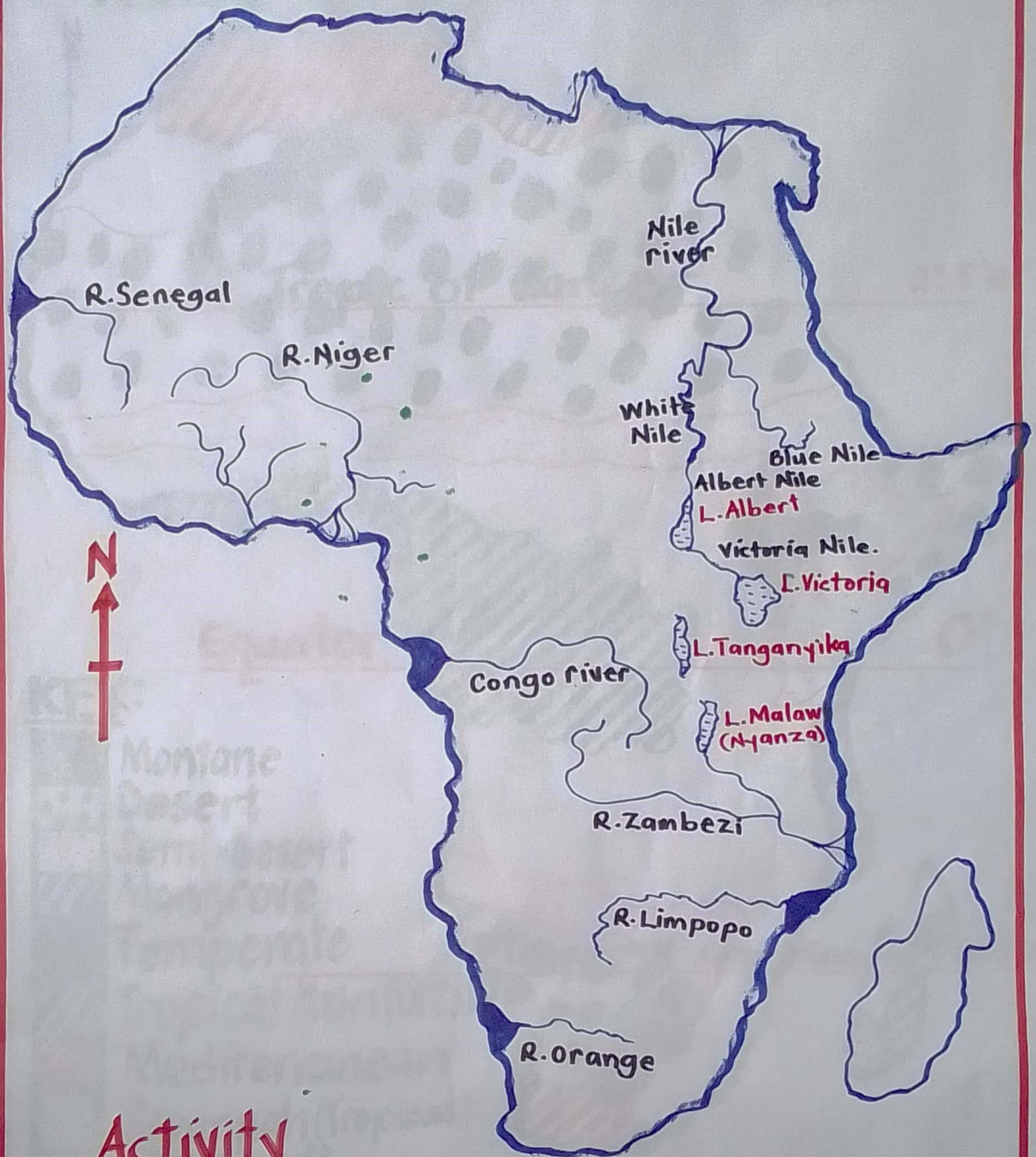


MAP WORK

Compiled by
TR. MERIS NSHUTI

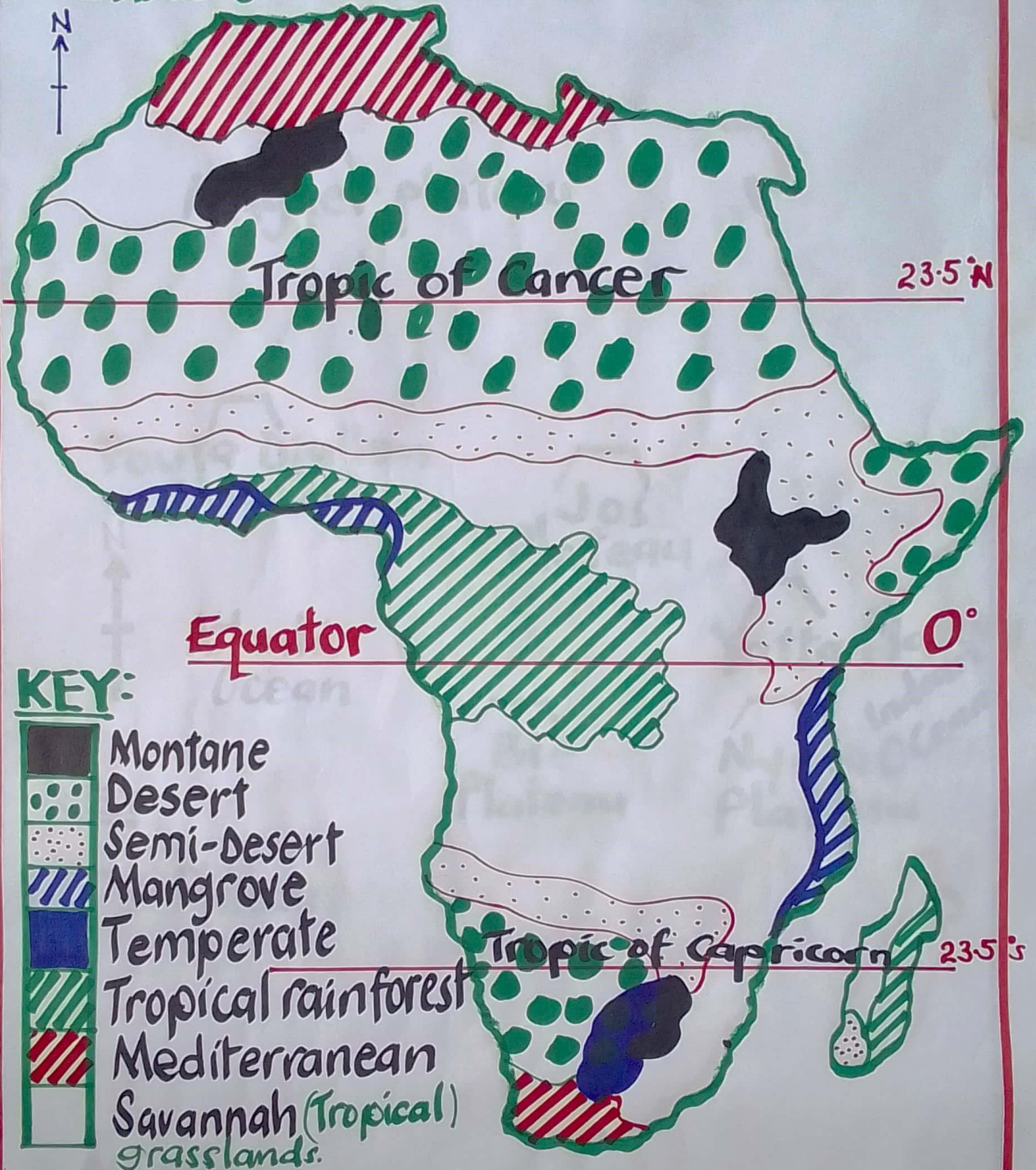
A MAP SHOWING MAJOR LAKES AND RIVERS OF AFRICA



Activity

Why does river Congo carries the largest volume of water to the Atlantic Ocean?

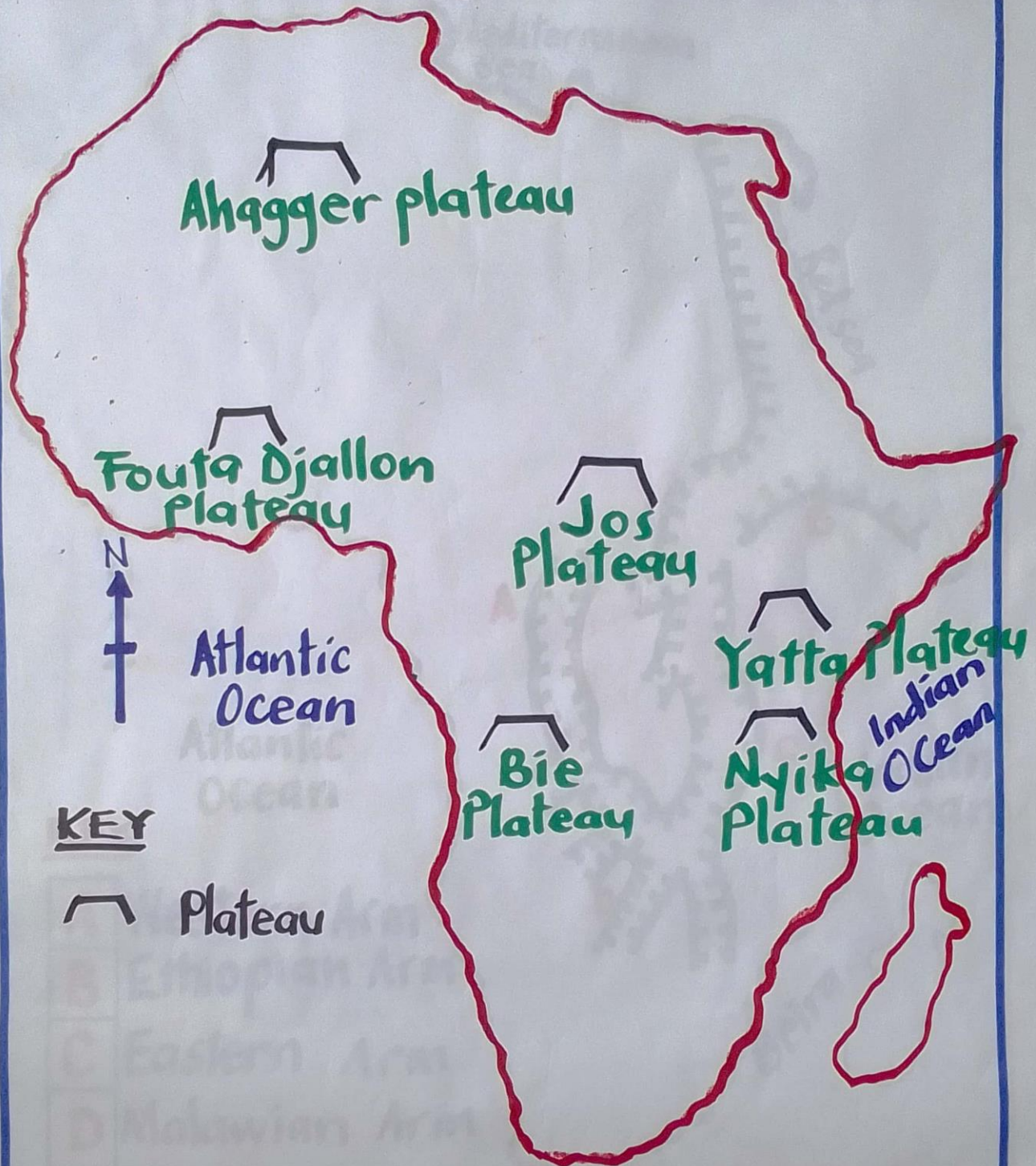
A MAP OF AFRICA SHOWING MAJOR VEGETATION ZONES



Question

a) Which vegetation zone covers the largest part of Africa on the map?

A MAP OF AFRICA SHOWING THE MAJOR PLATEAUS



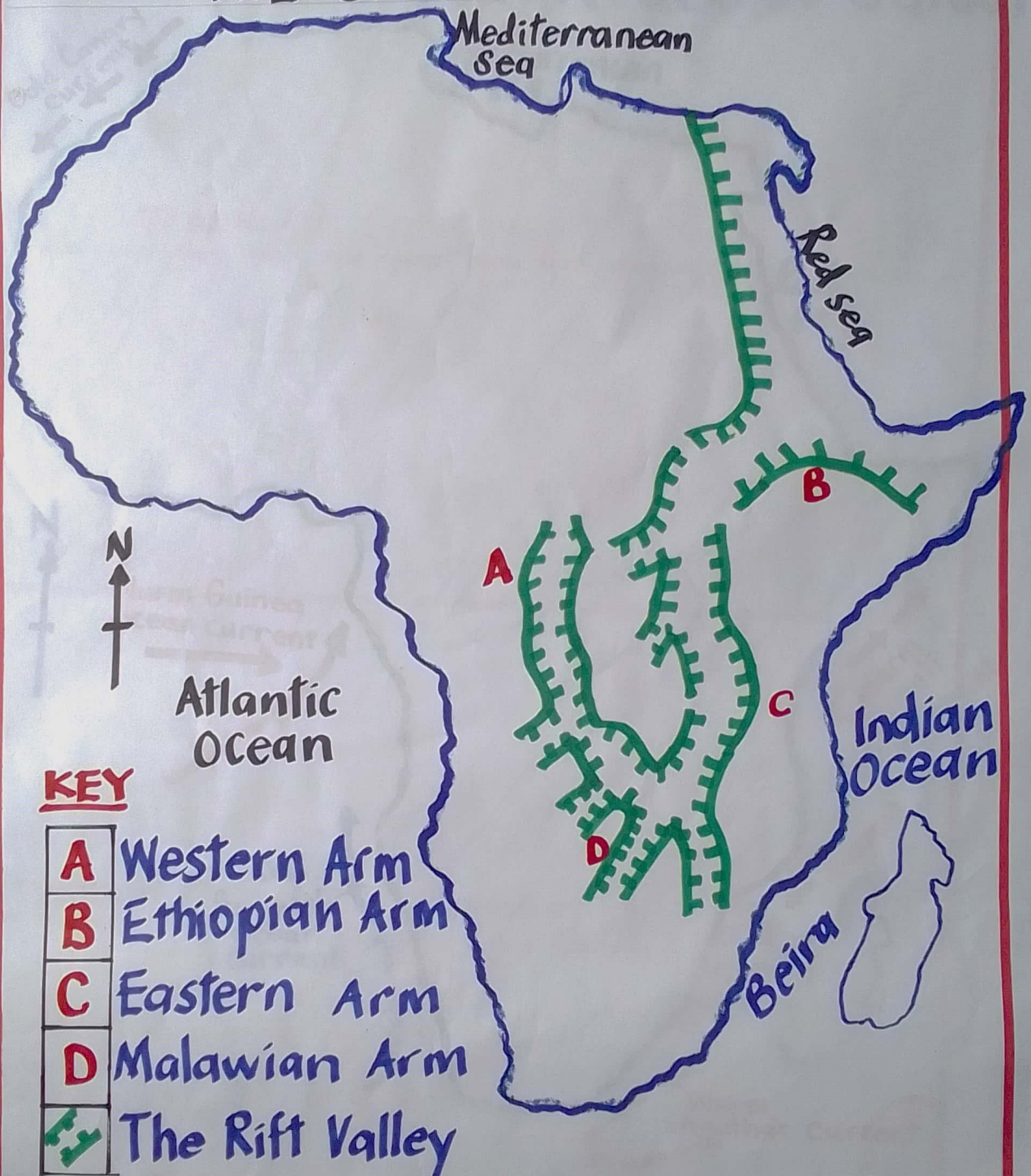
KEY

 Plateau

Activity

9) Why is a plateau also called a table land?

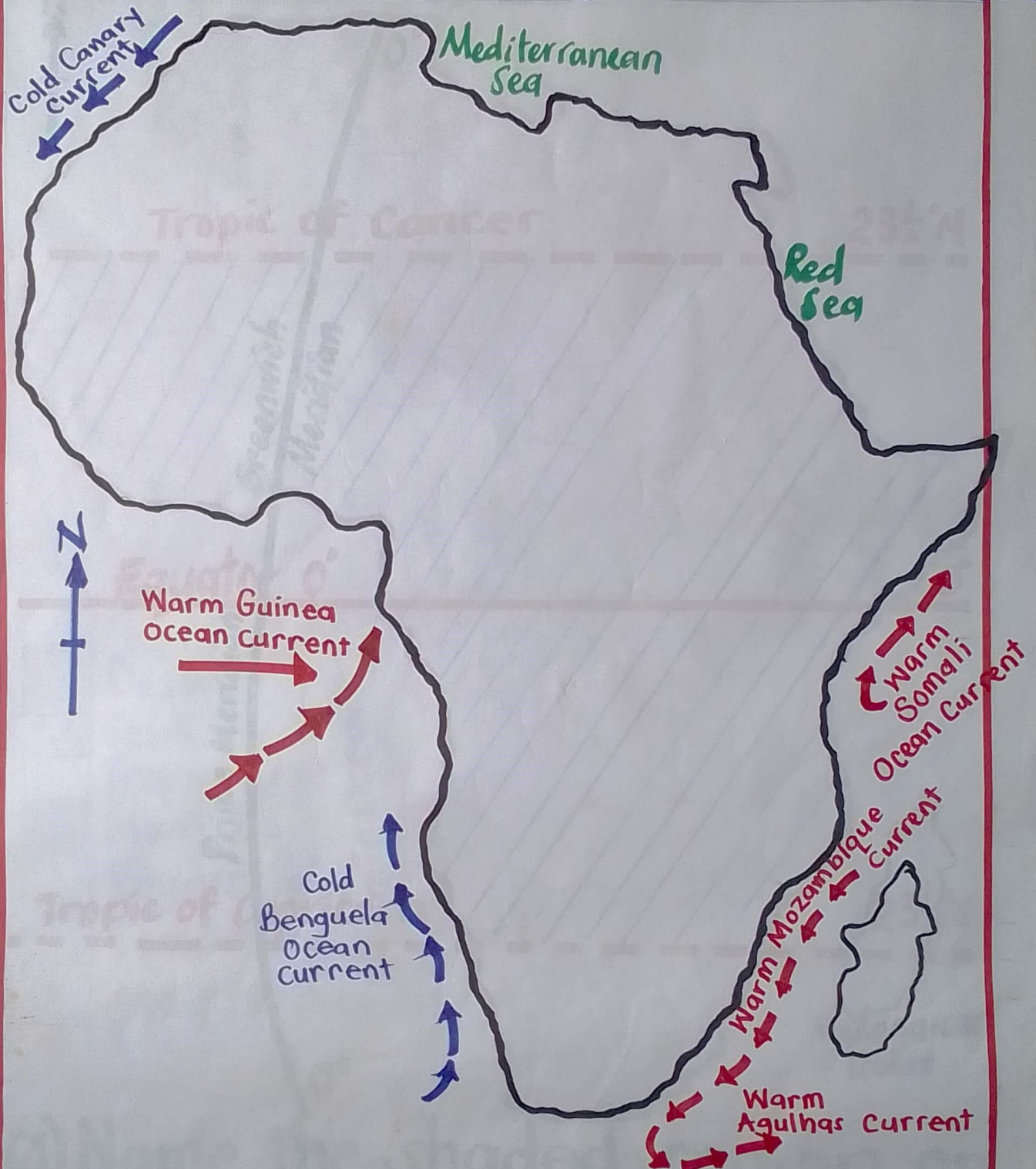
A MAP OF AFRICA SHOWING THE GREAT RIFT VALLEY



Activity

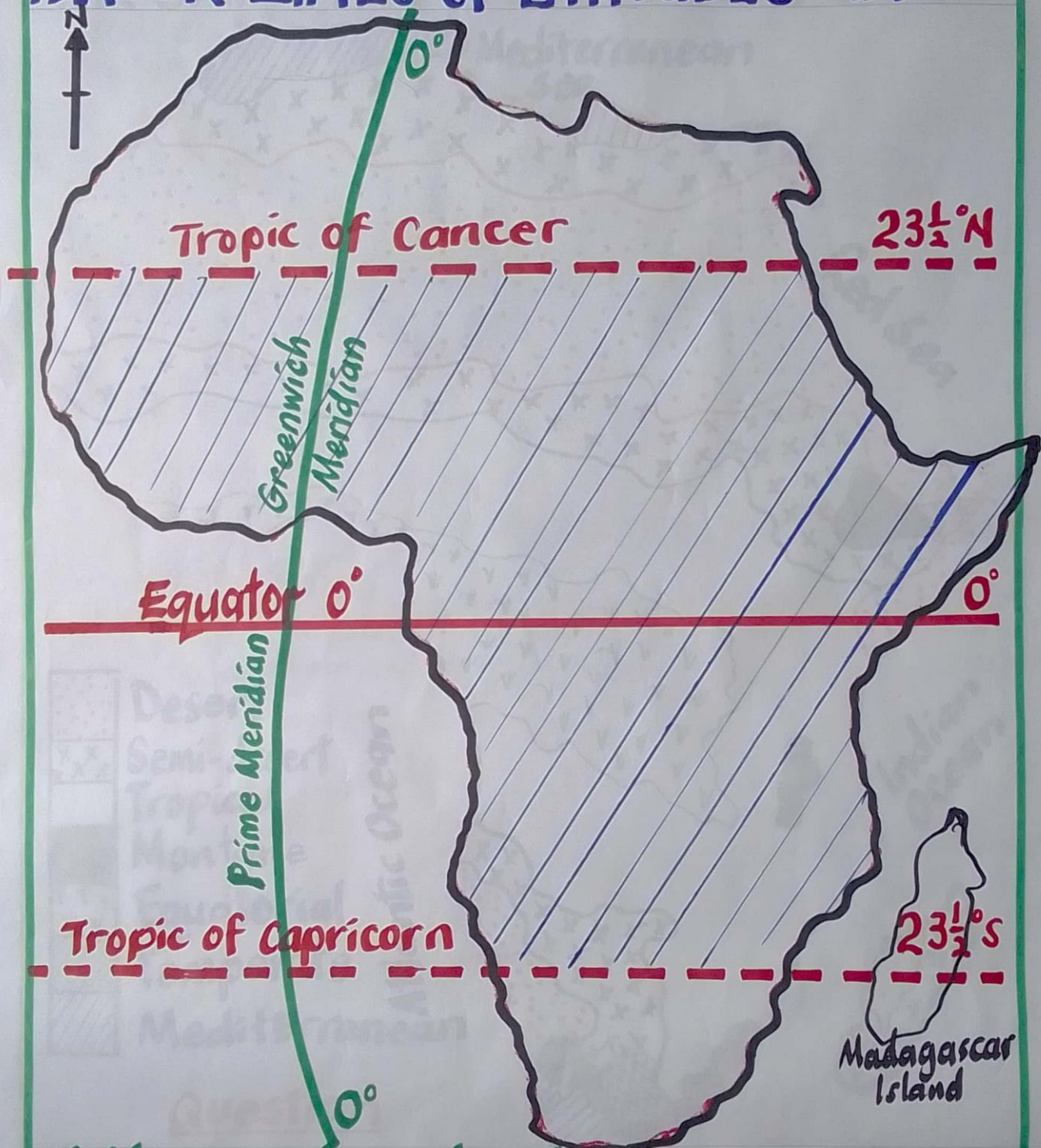
a) Why are rift valley areas hot?

A MAP OF AFRICA SHOWING MAJOR OCEAN CURRENT



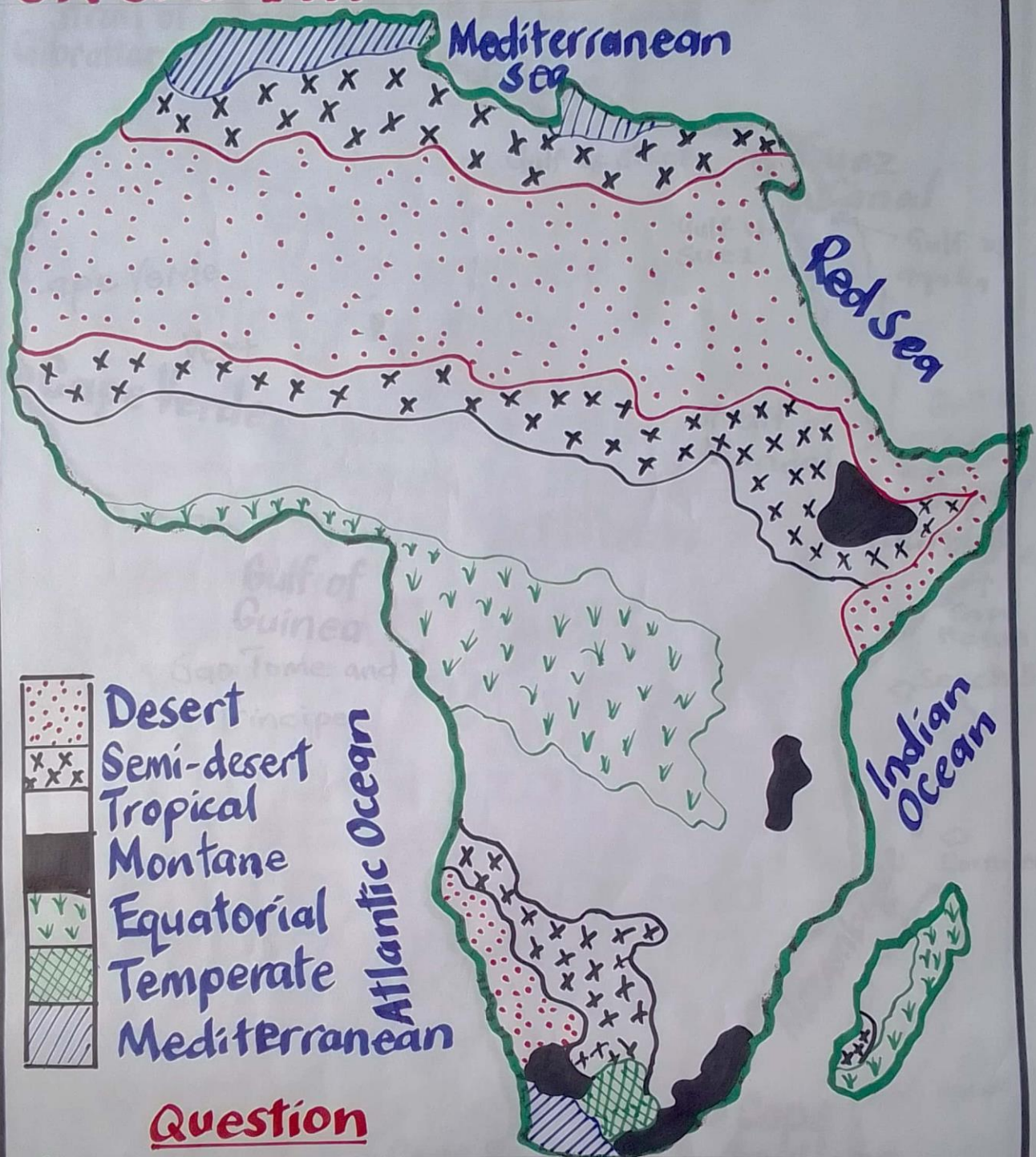
- a) Why is Benguela ocean current Cold?
b) Give the effects of canary current on the climate of Africa.

A MAP OF AFRICA SHOWING THE MAJOR LINES OF LATITUDES AND



- Name the shaded region on the above map.
- List two other lines of latitude.

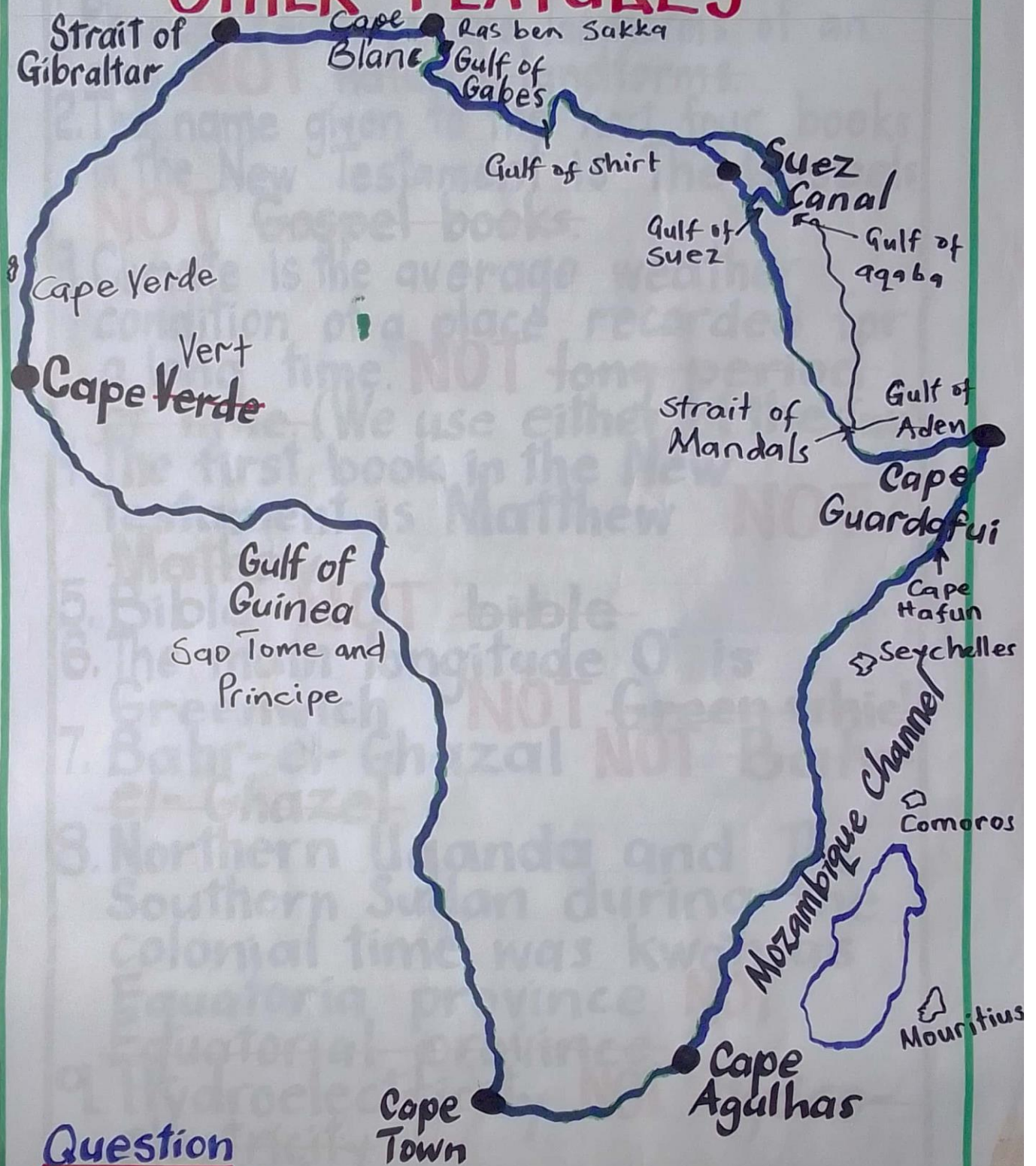
A MAP SHOWING THE CLIMATE OR CLIMATIC REGIONS OF AFRICA



Question

a) Which type of climate covers the largest part of Africa?

A MAP OF AFRICA SHOWING OTHER FEATURES



Question

Q1 Name the feature that separates Africa from Europe?

STANDARD SOCIAL STUDIES

Common Mistakes

1. Physical features are landforms of an area. ~~NOT~~ ~~natural landforms.~~
2. The name given to the first four books in the New Testament is The Gospels ~~NOT~~ ~~Gospel books.~~
3. Climate is the average weather condition of a place recorded for a long time. ~~NOT~~ ~~long period of time.~~ (We use either of the two)
4. The first book in the New Testament is Matthew ~~NOT~~ ~~Mathew.~~
5. Bible ~~NOT~~ ~~bible.~~
6. The main longitude 0° is Greenwich ~~NOT~~ ~~Green which.~~
7. Bahr-el-Ghazal ~~NOT~~ ~~Bah-el-Ghazel.~~
8. Northern Uganda and The Southern Sudan during the colonial time was known as Equatoria province ~~NOT~~ ~~Equatorial province.~~
9. Hydroelectricity ~~NOT~~ ~~Hydro-electricity.~~
10. Latitude are imaginary lines drawn on a map from East to West ~~NOT~~ ~~running from East to~~

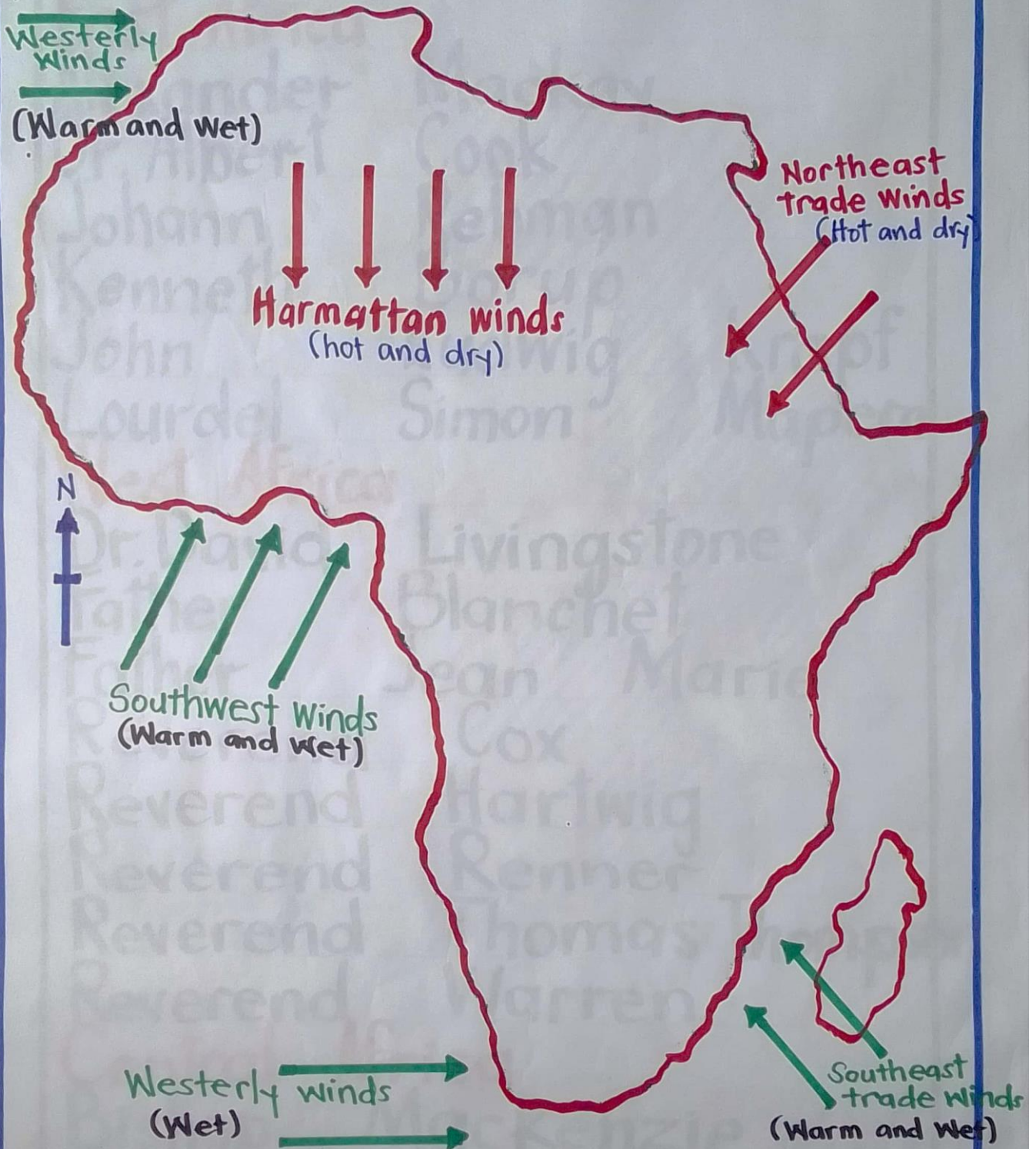
A MAP OF AFRICA SHOWING MAJOR MOUNTAINS



Activity

a) How was the formation mountain Rwenzori similar to that of Usambara mountain?

A MAP OF AFRICA SHOWING THE PREVAILING WINDS AFFECTING AFRICA



a) Identify any two prevailing winds that brings rain in Africa.

CHRISTIAN MISSIONARIES TO AFRICA

East Africa

Alexander	Mackay	
Dr. Albert	Cook	
Johann	Rebman	
Kenneth	Borup	
John	Ludwig	Krapf
Lourdel	Simon	Mapera

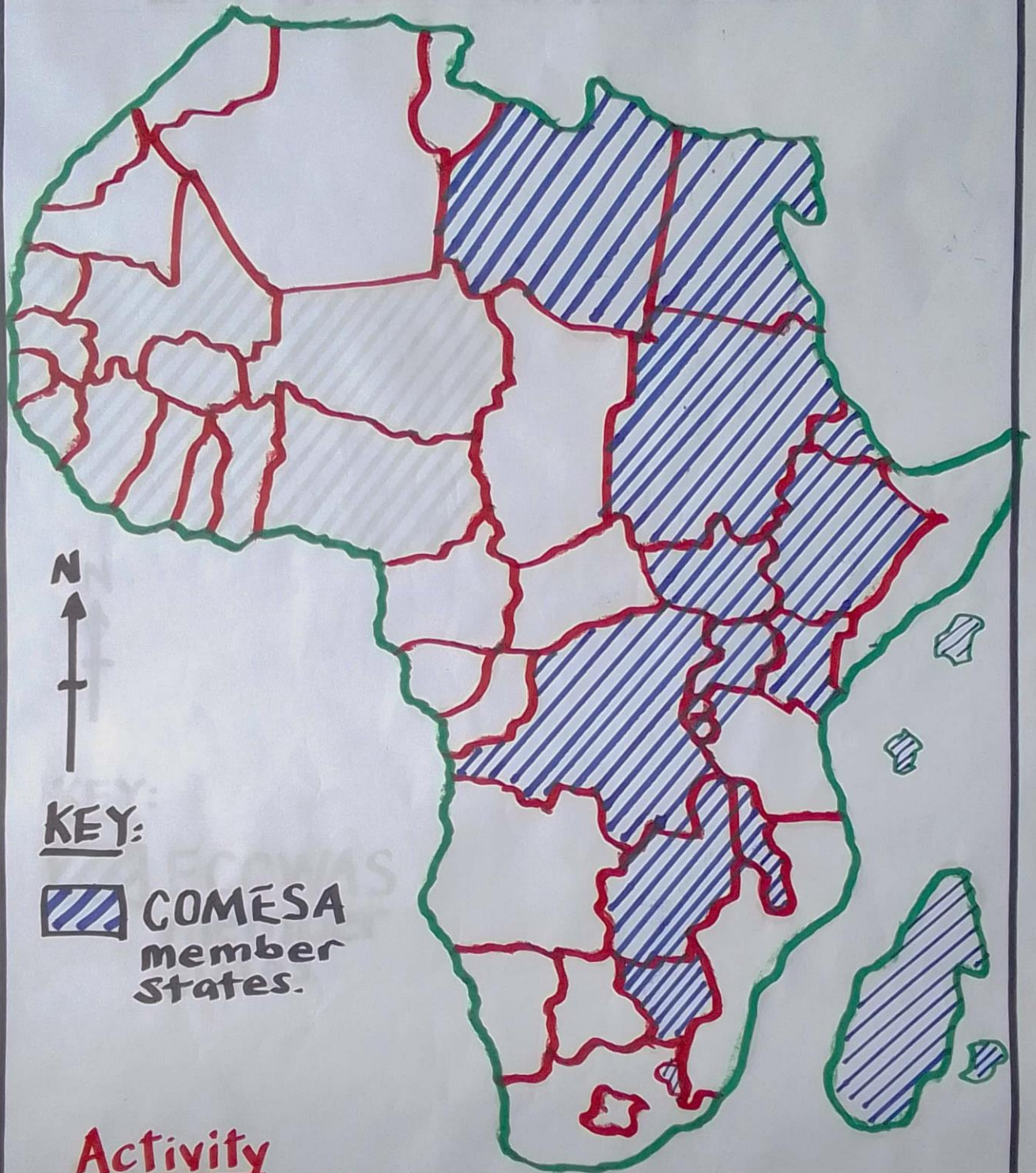
West Africa

Dr. David	Livingstone	
Father	Blanchet	
Father	Jean Marie	
Reverend	Cox	
Reverend	Hartwig	
Reverend	Renner	
Reverend	Thomas Thompson	
Reverend	Warren	

Central Africa

Bishop	Mackenzie
Bishop	Johnson
Dr. Robert	Howard

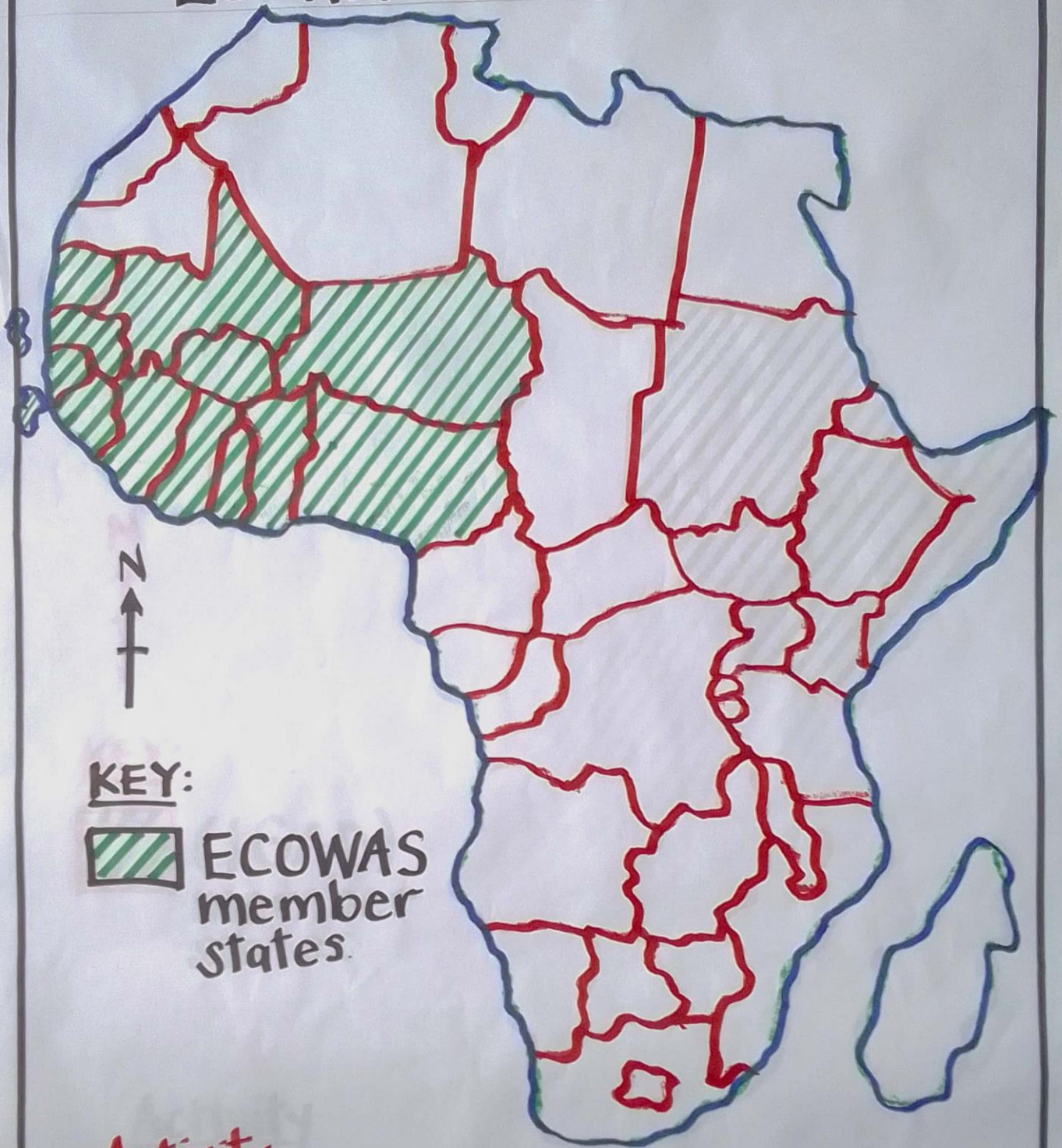
A MAP OF AFRICA SHOWING THE MEMBER STATES OF COMESA



Activity

- Why is Tanzania not a member of COMESA?
- Name any two Islands member of COMESA

A MAP OF AFRICA SHOWING ECOWAS MEMBER STATES



KEY:

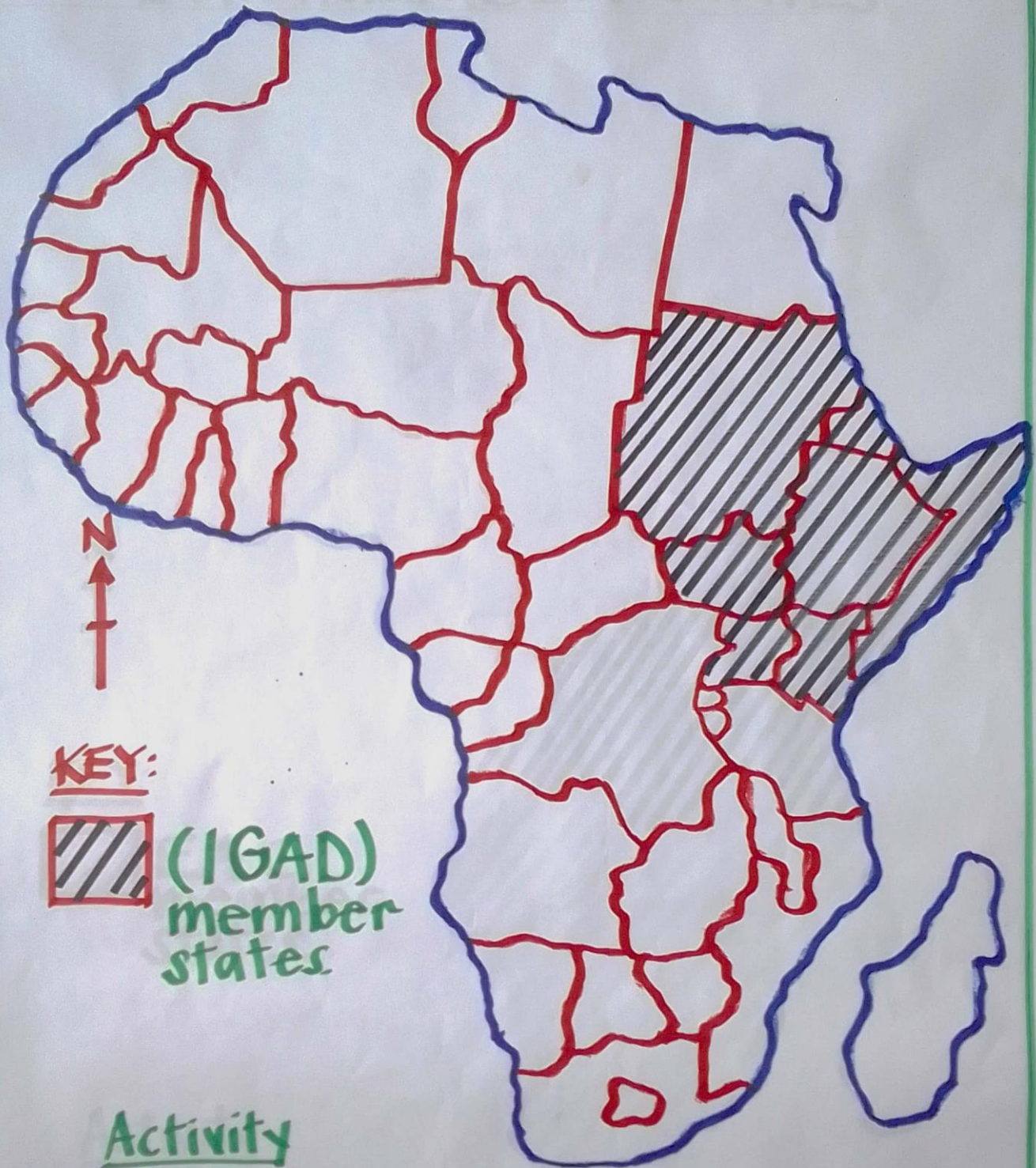


ECOWAS
member
states.

Activity

a) Name the military wing of ECOWAS.

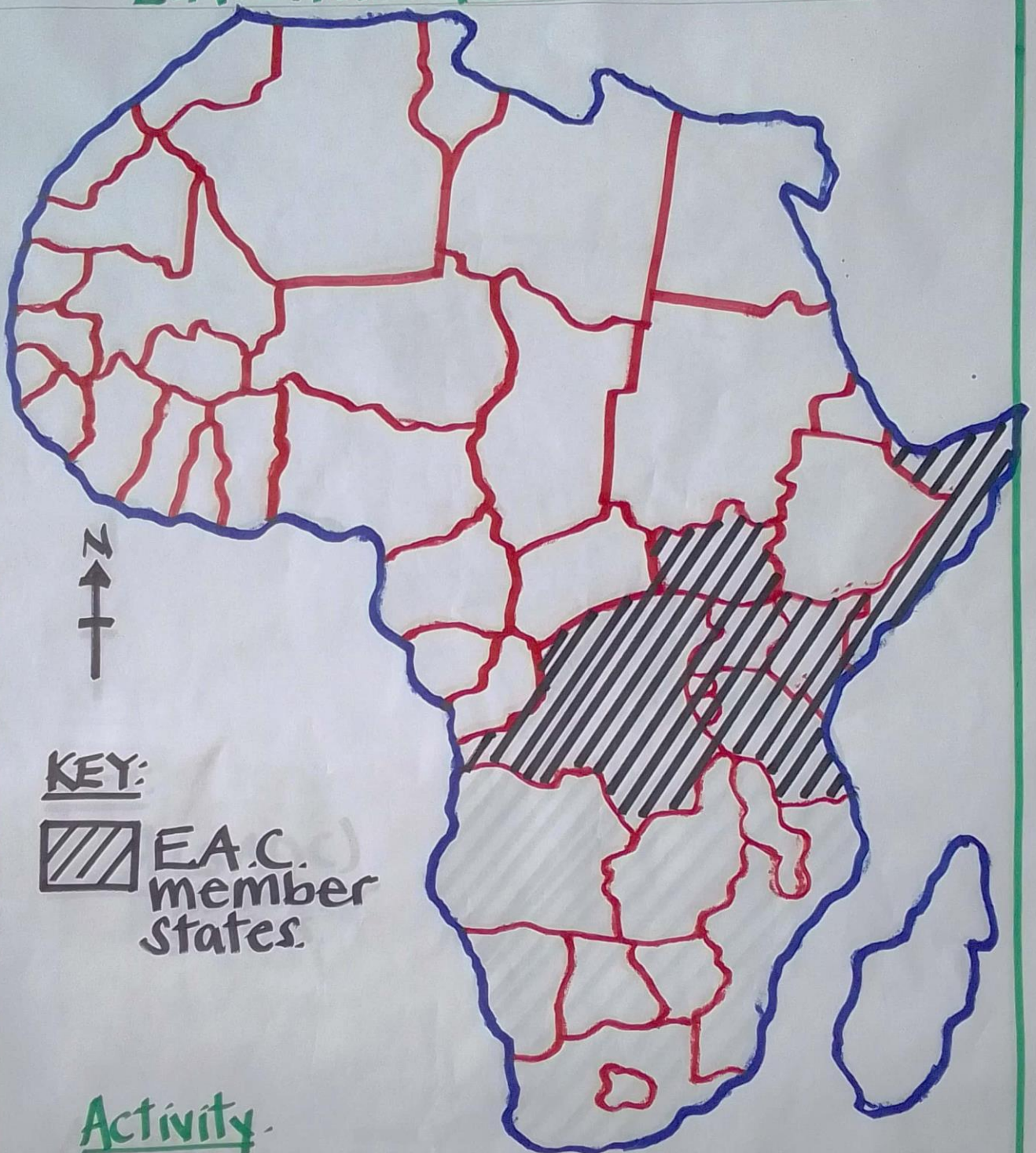
A MAP OF AFRICA SHOWING THE MEMBER STATES OF (IGAD)



Activity

a) Mention the climatic problem that is mainly facing the people in the Horn of Africa.

A MAP OF AFRICA SHOWING E.A.C. MEMBER STATES



KEY:



E.A.C.
member
states.

Activity.

- Write down the three founder members of the EAC.
- Name the newest member of EAC.

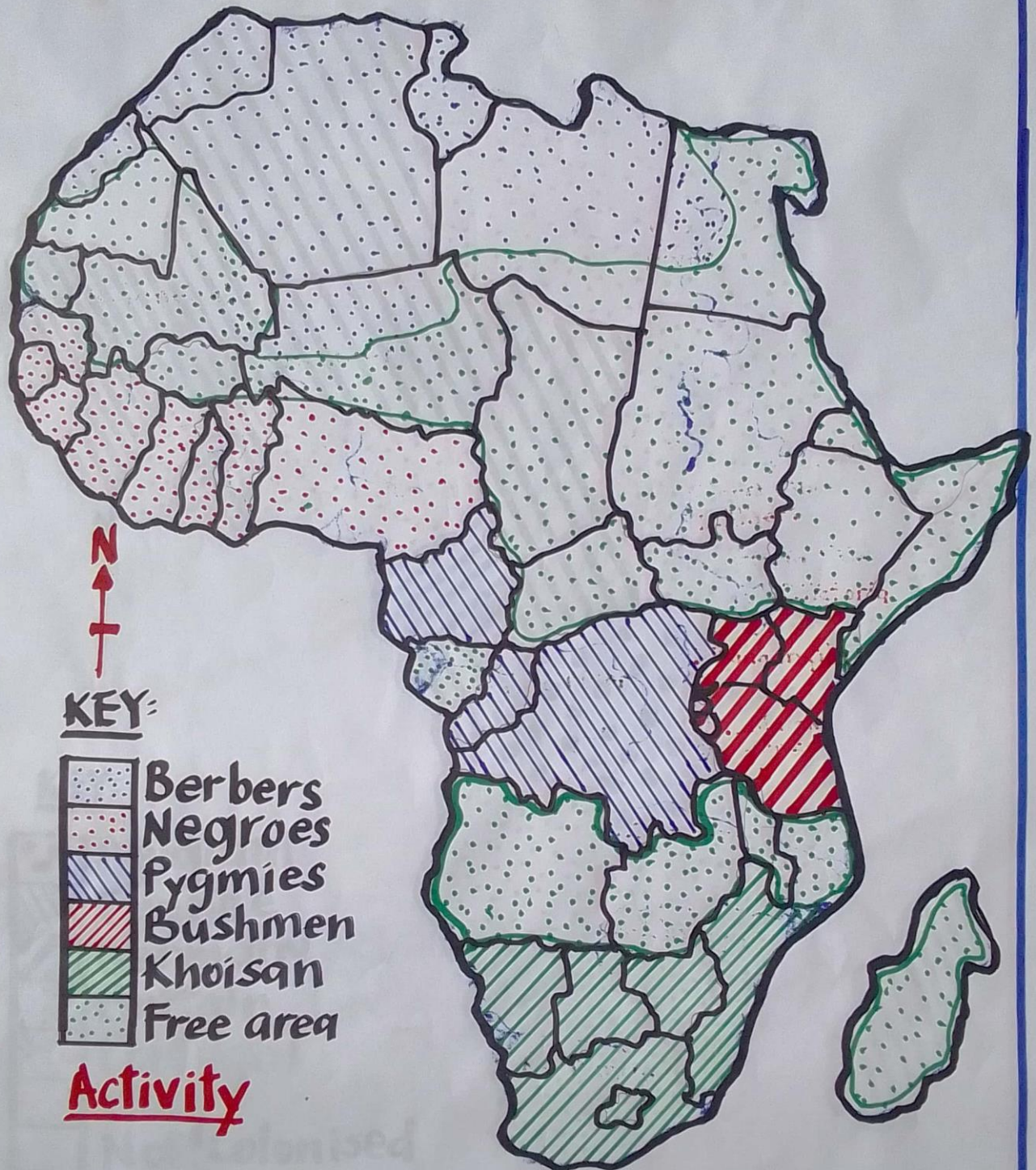
A MAP OF AFRICA SHOWING (SADC) MEMBER STATES



Activity.

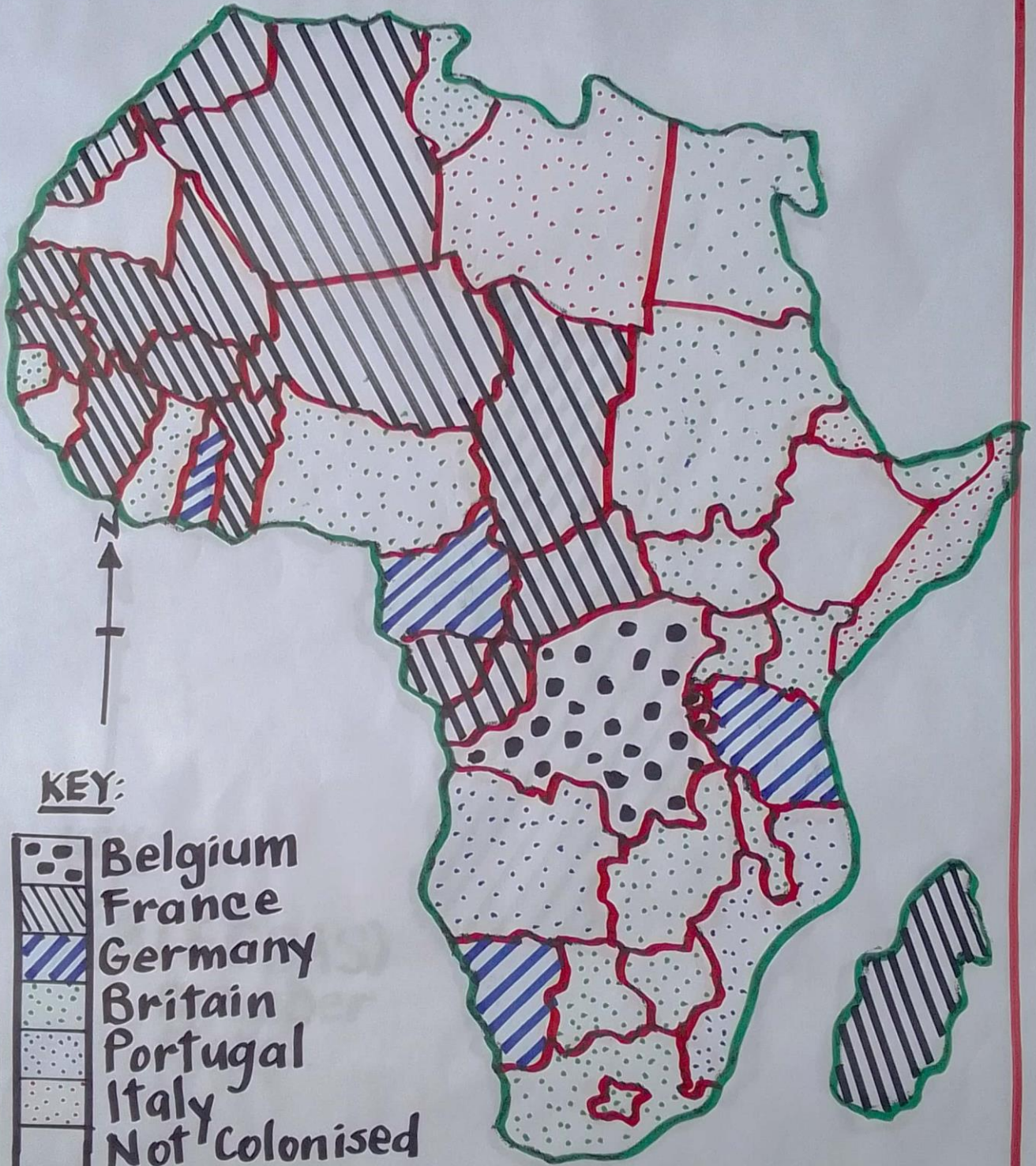
- Give any two symbols of (SADC).
- Where is the headquarters of Southern African development community (SADC)?

A MAP OF AFRICA SHOWING ORIGINAL INHABITANTS



a) Who were the original inhabitants of East Africa?

A MAP OF AFRICA SHOWING EUROPEAN COLONIAL POWERS



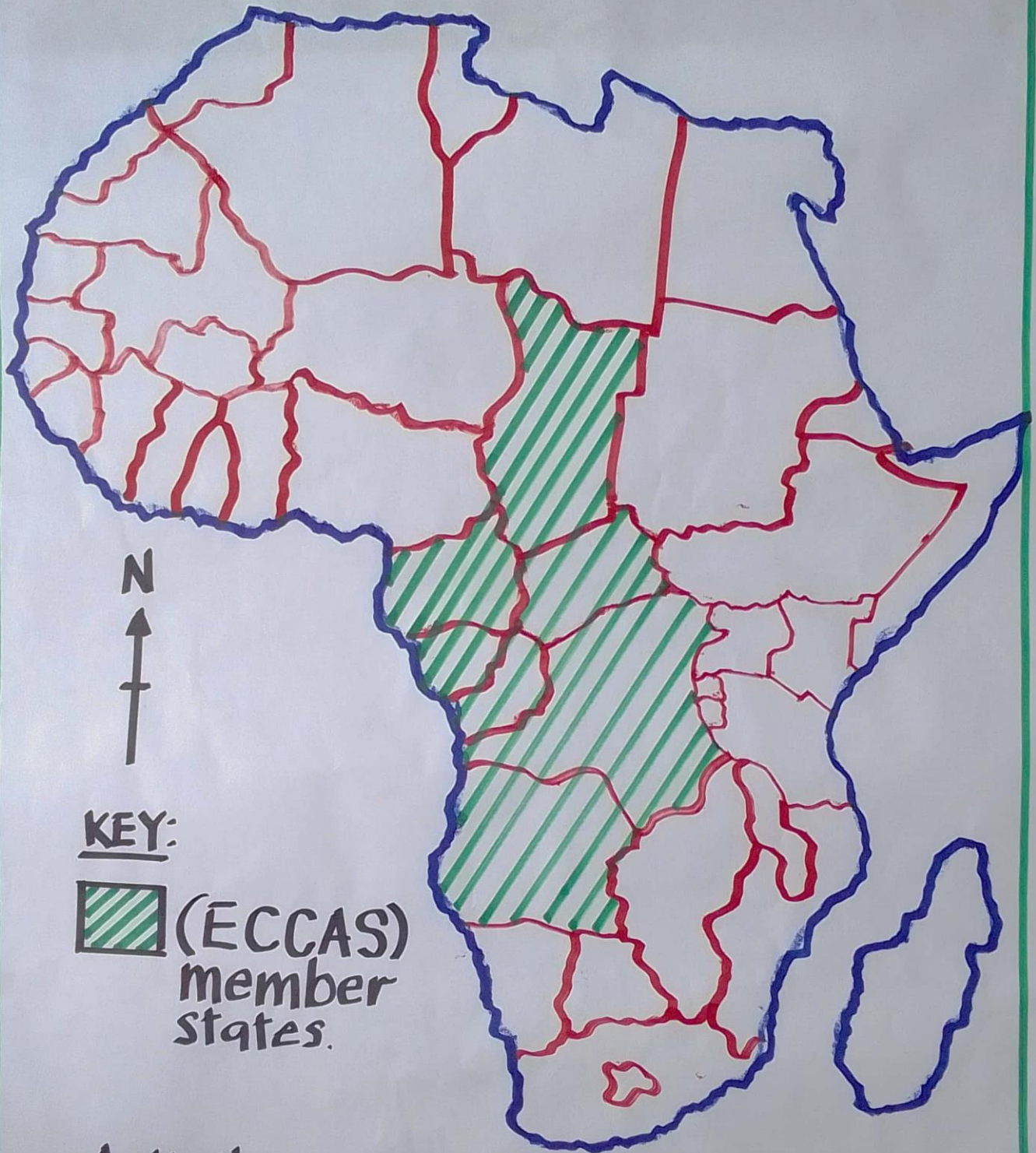
KEY:

	Belgium
	France
	Germany
	Britain
	Portugal
	Italy
	Not Colonised

Activity

q) Why was Ethiopia not colonised?

A MAP OF AFRICA SHOWING MEMBER STATES OF ECCAS



Activity

a) Give any four reasons why (ECCAS) was formed.